



Blue Sign Address  
164032 Hwy 873

# Rolling Hills Reservoir Campground

Eastern Irrigation District

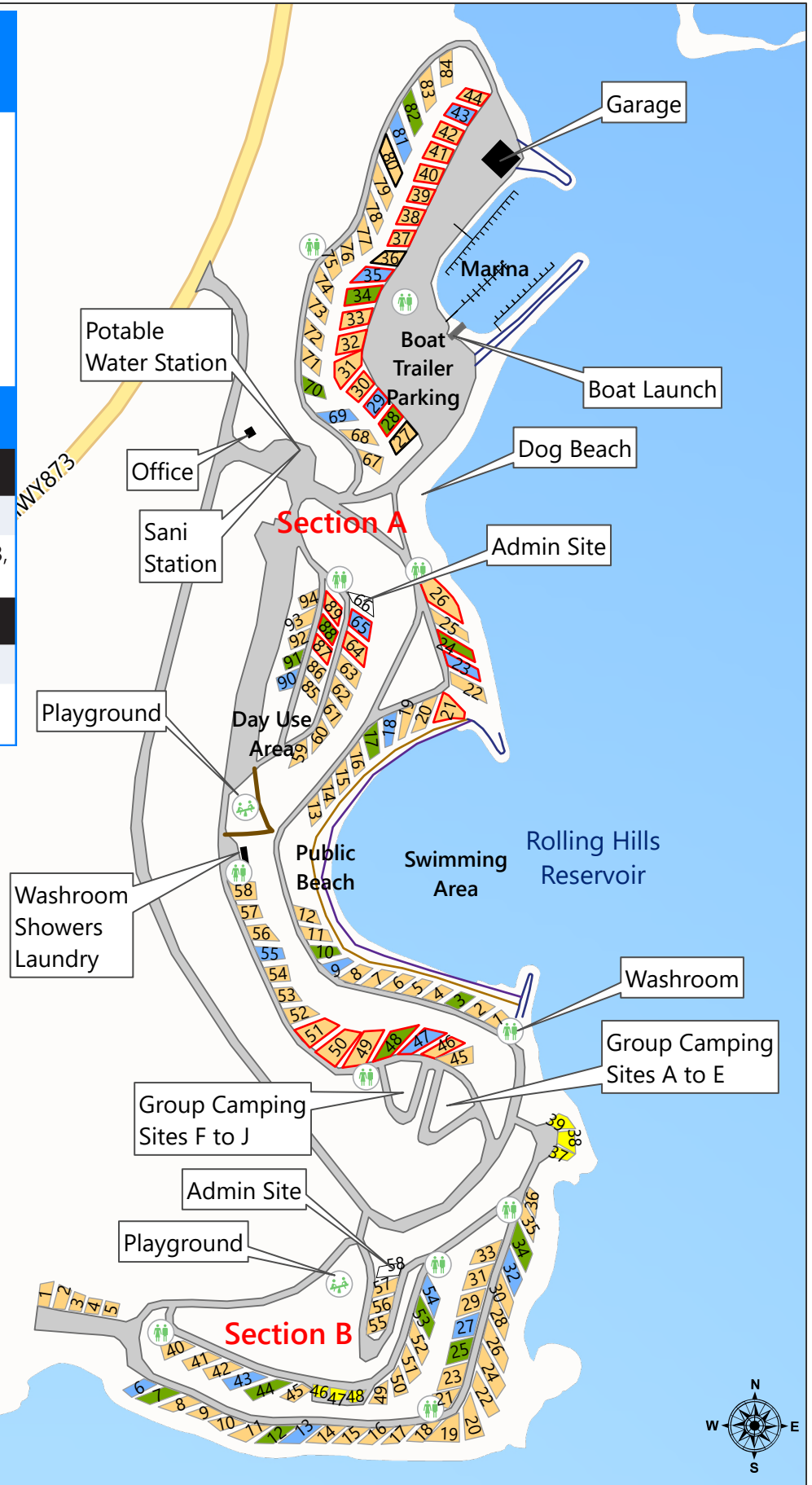
## Seasonal Campsites

2025 Seasonal Fees (GST Extra)

There are 152 Camping Sites Consisting of:

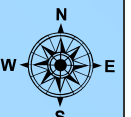
- 110 Daily use sites
- 35 Seasonal sites
  - 17 Public sites
    - 5 Sites Double Occupance
  - 18 Irrigator sites
    - 6 Sites Double Occupance
- 1 Administration site

Section and Campsite Numbers	Seasonal Fee
<b>Section A: 23 Sites</b>	
All Leased Sites (23)	\$3,200
Sites: 3, 9, 10, 17, 18, 23, 24, 28, 29, 34, 35, 43, 47, 48, 55, 65, 69, 70, 81, 82, 88, 90, 91	
<b>Section B: 12 Sites</b>	
All Leased Sites (12)	\$3,200
Sites: 6, 7, 12, 13, 25, 27, 32, 34, 43, 44, 53, 54	



### Camp Sites

- Admin Site
- Irrigator
- Irrigator (Double)
- Seasonal
- Seasonal (Double)
- Daily
- Daily (Double)
- Daily (50 Amp)
- Small Groups





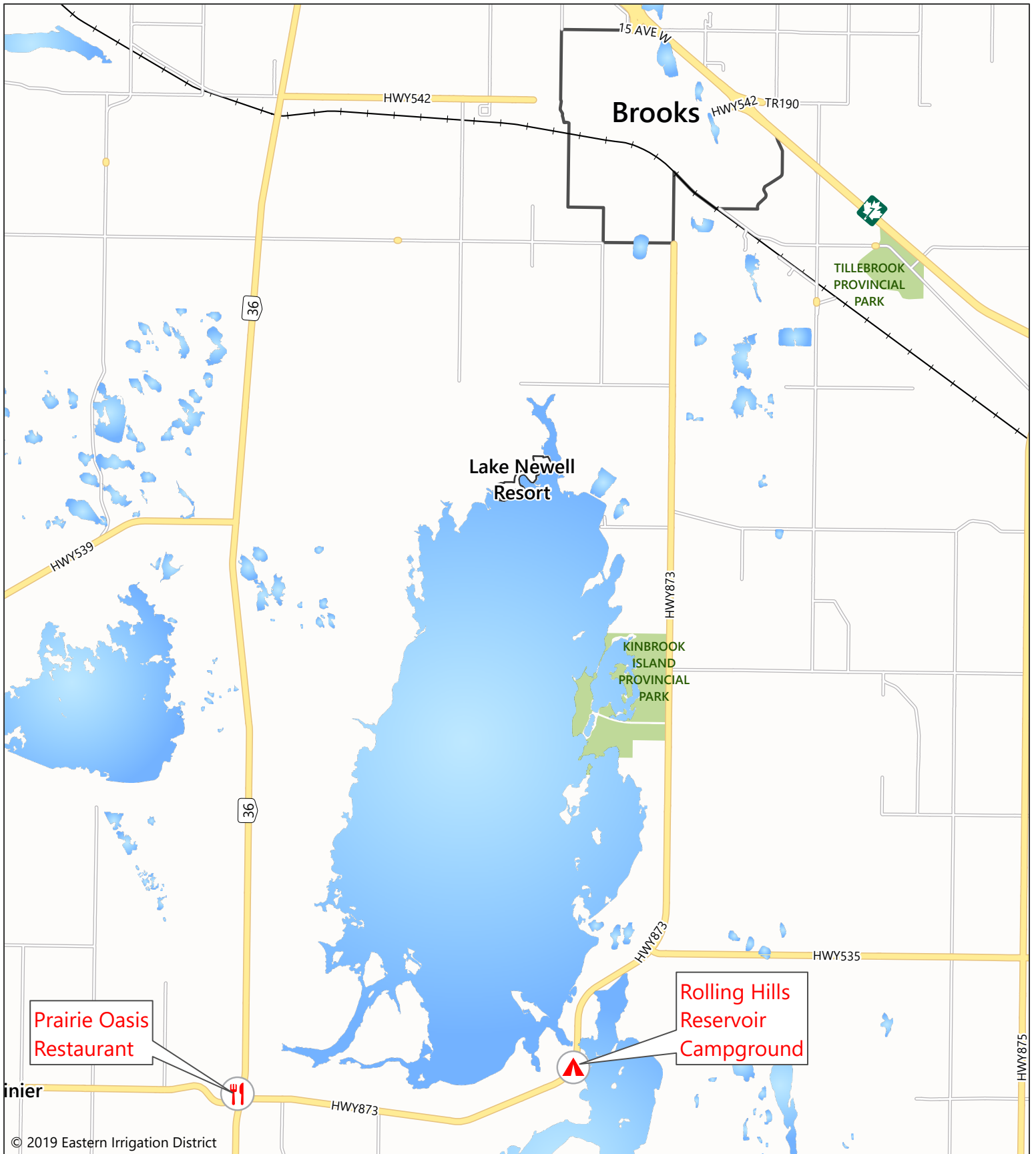
# Rolling Hills Reservoir Campground

## General Location Map



Located 20 km south of Brooks on Highway 873, or 8 km east of the Prairie Oasis Restaurant (Highway 36). Watch for campground signs.

1 mm equals 115 meters  
Scale: 1:115,000  
<http://www.eid.ca>  
email: [eid@eid.ca](mailto:eid@eid.ca)



Prairie Oasis Restaurant

Rolling Hills Reservoir Campground